



























- | | | |
|---|--|--------|
|  | 1. Start out going SOUTHEAST on 1ST ST SE toward GARDEN ST SE . | 0.5 mi |
|  | 2. Turn RIGHT onto GARDEN ST SE . | 0.0 mi |
|   | 3. Turn LEFT onto US-10 E/MN-25 S . | 4.0 mi |
|  | 4. Turn SLIGHT RIGHT onto 165TH AVE SE/CR-11 . Continue to follow CR-11 . | 3.8 mi |
|   | 5. Turn SLIGHT RIGHT onto MN-25 S . | 1.0 mi |
|   | 6. Merge onto I-94 E/US-52 S toward MINNEAPOLIS/ST PAUL . | 7.8 mi |
|  | 7. Take the CR-19 exit, EXIT 201 , toward ALBERTVILLE/ST MICHAEL . | 0.3 mi |
|  | 8. Turn RIGHT onto LABEAUX AVE NE/CR-19 S . | 0.4 mi |
|  | 9. Make a U-TURN at 57TH ST NE onto LABEAUX AVE NE/CR-19 N . | 0.2 mi |
|  | 10. 6060 LABEAUX AVE NE is on the RIGHT . | |

- | | | |
|---|--|--------|
|  | 1. Start out going SOUTHEAST on 1ST ST SE toward GARDEN ST SE . | 0.5 mi |
|  | 2. Turn RIGHT onto GARDEN ST SE . | 0.0 mi |
|   | 3. Turn LEFT onto US-10 E/MN-25 S . | 4.0 mi |
|  | 4. Turn SLIGHT RIGHT onto 165TH AVE SE/CR-11 . Continue to follow CR-11 . | 3.8 mi |
|   | 5. Turn SLIGHT RIGHT onto MN-25 S . | 1.0 mi |
|   | 6. Merge onto I-94 E/US-52 S toward MINNEAPOLIS/ST PAUL . | 7.8 mi |
|  | 7. Take the CR-19 exit, EXIT 201 , toward ALBERTVILLE/ST MICHAEL . | 0.3 mi |
|  | 8. Turn RIGHT onto LABEAUX AVE NE/CR-19 S . | 0.4 mi |
|  | 9. Make a U-TURN at 57TH ST NE onto LABEAUX AVE NE/CR-19 N . | 0.2 mi |
|  | 10. 6060 LABEAUX AVE NE is on the RIGHT . | |